




















- KEY**
-  Frith End Quarry boundary
  -  Proposed extension/extraction area
  -  Existing vegetation
  -  Existing Contour
  -  Approved Restoration Contour
  -  Proposed Restoration Contour
  -  Woodland
  -  Hedgerow (proposed new sections to the south)
  -  Marginal aquatic planting
  -  Shrubs
  -  Proposed Neutral Wildflower Meadow
  -  Proposed Neutral Grassland Meadow
  -  Rough Grazing
  -  Proposed Wet Grassland
  -  Already re-seeded
  -  Restoration fence
  -  Existing mitigation pond
  -  Pond to be created for relocation of nets
  -  Newt hibernacula

Issue	Date	Comments
Notes		

This drawing is the property of Grundon Waste Management Ltd and must not be used or copied without prior written consent. ©  
 Ordnance Survey Copyright Licence No 100039885

**GRUNDON**  
 Grundon Sand and Gravel  
 Estates Department, Grange Lane  
 Beenham, Berks, RG7 5PY  
 Tel: 01189 714040 estates@grundon.com

Site  
**FRITH END QUARRY**

Project  
 MINERAL EXTRACTION AND RESTORATION

Title  
 RESTORATION PROPOSAL-REV

Scale  
 1 : 2500 @ A3

Date  
 JULY 2021

Drawn By  
 MG

Checked By  
 SM

Drawing No  
 DG/QO/FRI/PHASING PLAN/RES/FULL/revA